

















### LEGEND

-  Park-n-Ride Transit Stop
-  Transit Stop
-  Potential Future Transit Stop to Consider
-  Existing Off-Highway Parking
-  Expanded Off-Highway Parking
-  New Off-Highway Parking
-  Formalized Off-Highway Parking
-  Emergency/Maintenance Turnout
-  Stateline-to-Stateline Bikeway
-  Corridor Gateway Signs
-  Existing Gateway Signs
-  New Viewpoint
-  Existing Viewpoint
-  New Visitor Center (Existing Visitor Centers are Noted)

## SR 28 Corridor Management Plan Recommendations